







### EXPLANATION

-  Extraction Well
-  Peripheral Production Well
-  Monitoring Well
-  Irrigation Well or Other Well
-  Injection Well

-100- TCE Concentration Contour, in micrograms per liter



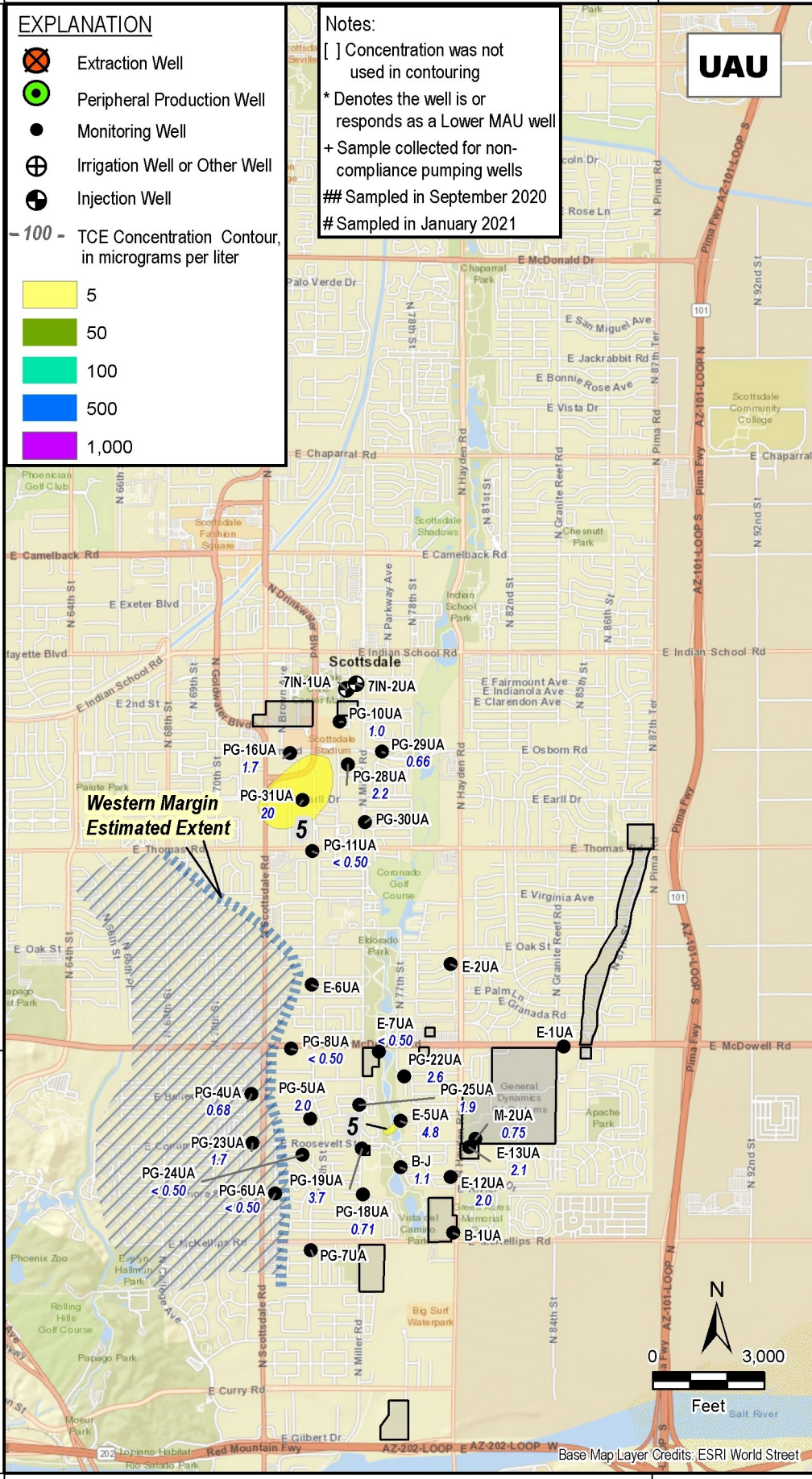
Notes:

- [ ] Concentration was not used in contouring
- \* Denotes the well is or responds as a Lower MAU well
- + Sample collected for non-compliance pumping wells
- ## Sampled in September 2020
- # Sampled in January 2021

# UAU

T. 02 N.

T. 01 N.



Base Map Layer Credits: ESRI World Street